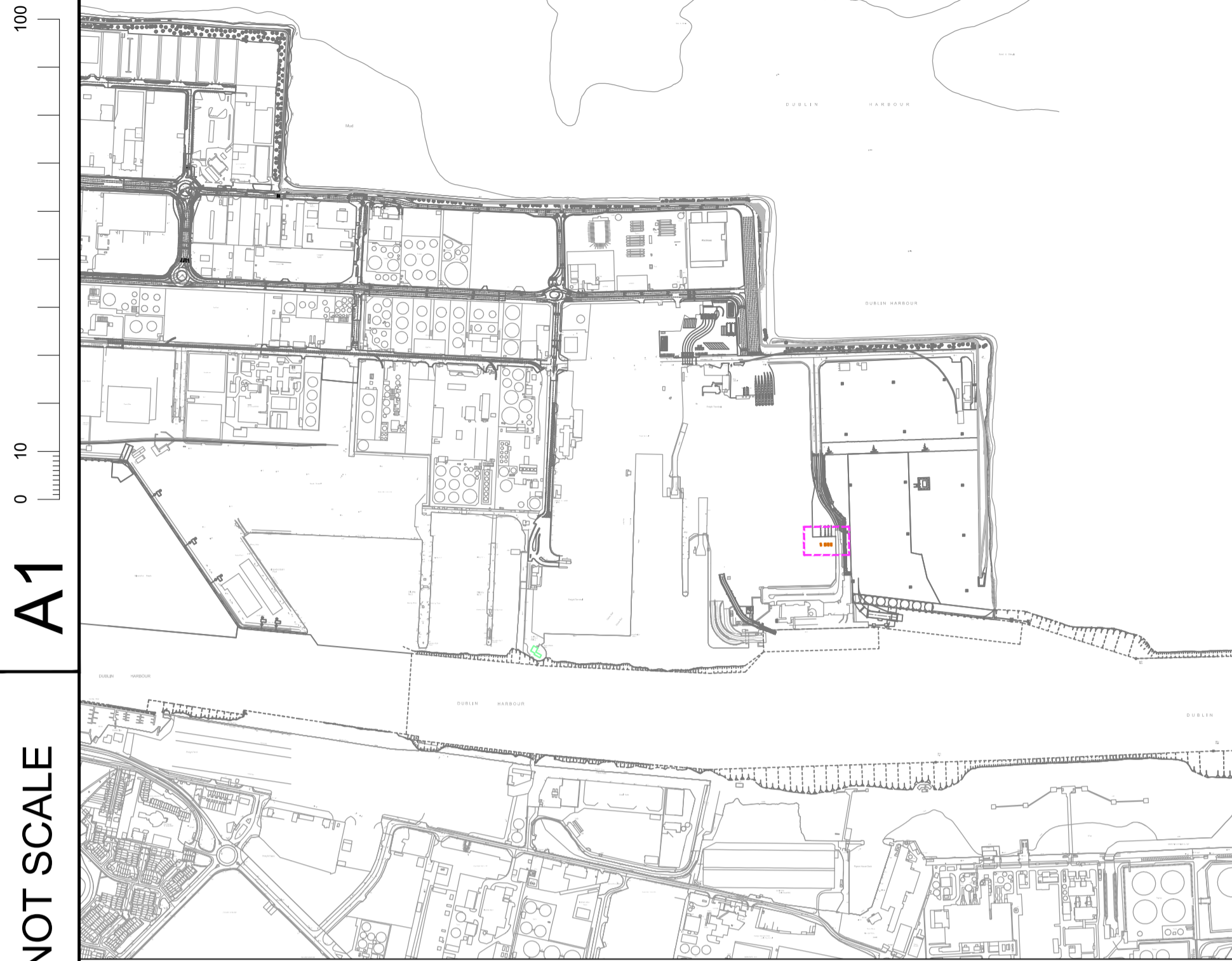
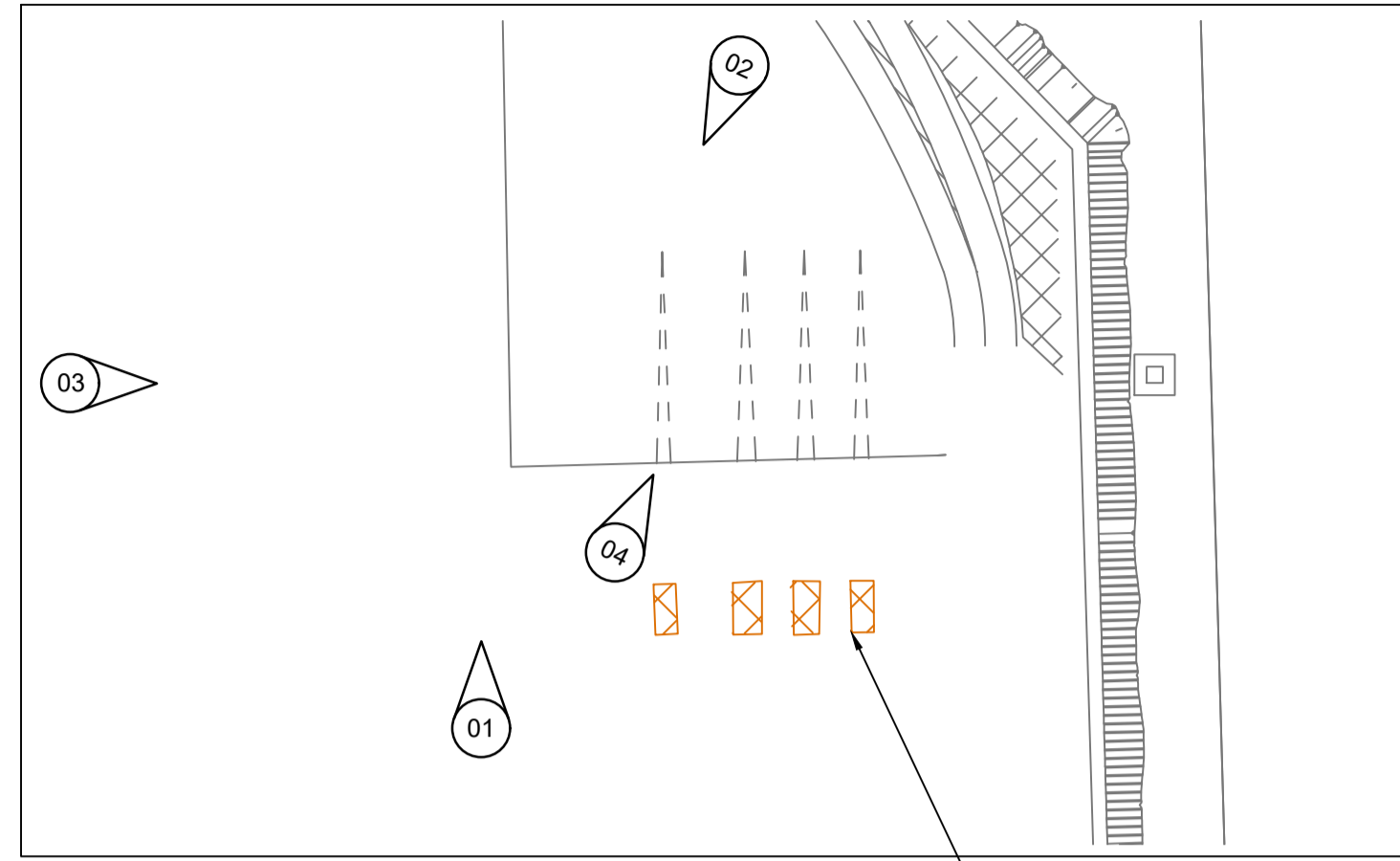


DO NOT SCALE

A1




LOCATION PLAN  
SCALE 1:10000 @ A1



TERMINAL 1 CAR CHECK-IN BOOTHS  
SCALE 1:500 @ A1

- TERMINAL 1 CAR CHECK-IN BOOTHS
- FLOOR LEVEL 3.120m OD
  - ROOF LEVEL 5.800m OD
  - GROSS FLOOR AREA = 72 m<sup>2</sup>



GENERAL NOTES

1. ALL DIMENSIONS ARE IN METRES UNLESS NOTED OTHERWISE
2. ONLY WRITTEN DIMENSIONS SHALL BE USED. NO DIMENSIONS SHALL BE SCALED FROM THE DRAWINGS
3. ALL LEVELS ARE IN METRES AND ARE TO ORDNANCE DATUM MALIN UNLESS NOTED OTHERWISE
4. ALL COORDINATES ARE IN METRES AND ARE TO IRISH TRANSVERSE MERCATOR
5. DRAWINGS ARE TO BE READ IN CONJUNCTION WITH THE SPECIFICATION
6. ALL DRAWINGS ARE THE PROPERTY OF ATKINS BYRNELOOBY.
7. [xx.xx m CD] REFER TO LEVELS AT CHART DATUM (DUBLIN PORT)
8. ORDNANCE DATUM MALIN [O.D.M.]

CHART DATUM [C.D.]  
(DUBLIN PORT)

2.51m

9. OS MAP SHEET NO:  
3198-18, 3198-19, 3198-20, 3198-23, 3198-24, 3198-25,  
3199-16, 3199-17, 3199-18, 3199-21, 3199-23, 3199-24,  
3264-2, 3264-3, 3264-4, 3264-5, 3264-8, 3264-9, 3264-10,  
3264-13, 3264-14, 3264-15, 3265-1, 3265-6, 3265-7, 3265-8,  
3265-9, 3265-11, 3265-12.




VIEW 01



VIEW 02



VIEW 03



VIEW 04

ATKINS PROJECT No. : 5163122  
Ordnance Survey Ireland Licence No. AR0082519  
© Ordnance Survey Ireland/Government of Ireland

PROPOSED STRUCTURES FOR DEMOLITION

Rev	Description	By	Date	Chk'd	Auth
00	ISSUED FOR PLANNING	MOD	07.19	KH	AC

**ATKINS**  
Member of the SNC-Lavalin Group  
**BYRNELOOBY**  
WS Atkins Ireland Ltd. & ByrneLooby Partners Ltd.  
Atkins House,  
150 Airstide Business Park,  
Swords, Co. Dublin

Client  
**COMHLACHT CHALAFOR  
ÁTHA CLIATH  
DUBLIN PORT COMPANY**

Project  
**MP2**

Purpose <b>PLANNING</b>			
Title <b>DEMOLITION PLAN TERMINAL 1 CAR CHECK-IN BOOTHS</b>			
Original Scale <b>As Shown @ A1</b>	Design/Drawn MOD Date 05.07.19	Checked KH Date 05.07.19	Authorised AC Date 05.07.19
Status <b>P</b>	Drawing Number CP1770-ATK-01-ZZ-M2-CE-0026	Rev <b>00</b>	